



# Kosciusko County's Interactive Recreational Map

*“Your one-stop-shop for area recreational information.”*

**Brought to you by:**

**Diana Macnak, Krista Hepler, Bryan House, Matt Boren, and Mike Newell**



# Top Ten Reasons Why Kosciusko County ABSOLUTELY Needs an Interactive Recreational Map!

10. Driving your car down the lane to your mailbox is not aerobic exercise.

9. The potential growth and benefits to several community groups, organizations, businesses, residents, and visitors are wicked endless.

8. If you don't **text**, **twitter**, **blog**, or **skype**, its okay! Really! This online recreational map is so easy to use a **CAVEMAN** can do it!



# Top Ten Reasons Why Kosciusko County ABSOLUTELY Needs an Interactive Recreational Map!

7. Research shows you'll be healthier and happier if you exercise more.

6. Contrary to popular belief, Speedos still do the trick, wear yours with pride!

5. There is no other one stop shop for recreational activities available to Kosciusko County Residents or guests.



# Top Ten Reasons Why Kosciusko County ABSOLUTELY Needs an Interactive Recreational Map!

4. Injuries from recreational activities make great water cooler stories.

3. Who needs PLANES, TRAINS, or AUTOMOBILES when you can WALK, SWIM, BIKE, or KAYAK to work?

2. Four words: **Because we said so!**



**And the #1 reason Why Kosciusko County ABSOLUTELY Needs an Interactive Recreational Map!**

**1. If someone tells you to *“Take a Hike!”* you’ll know where to go.**



# Kosciusko County's Interactive Recreational Map

**A: Describe & Define**

**B: Development & Funding**

**C: Sustainability**

# Project Fruition

Milford

Syracuse

Etna Green

Lake City Greenway

Silver Lake

Pierceton



A map of a region in Indiana, showing various towns and roads. Overlaid on the map are five numbered recreational layers: 1. Canoeing & Kayaking (blue lines along water bodies), 2. Running & Jogging (yellow lines along roads), 3. Hiking (green lines along trails), 4. Biking (Road & Mountain) (orange lines along roads), and 5. Swimming (blue dots at various points).

# Proposed Recreational Layers

1. Canoeing & Kayaking

2. Running & Jogging

3. Hiking

4. Biking (Road & Mountain)

5. Swimming



# Screenshot of KCVB Website

**Kosciusko County**  
VISITORS BUREAU

800-800-6090 | 574-269-6090  
111 CAPITAL DRIVE  
WARSAW, INDIANA 46582

HOME  Web  Site  Search | Login | Register

- Uniquely Kosciusko
- What To Do
  - Festivals & Events
  - Arts & Entertainment
  - Attractions
  - Day Spas
  - Family Fun
  - Great Outdoors
  - Lake Fun
  - Orchards, Farms & Gardens
- Where To Stay
- Dining
- Shopping
- Map
- Packages






**THE DIXIE BOAT**  
Webster Lake [LEARN MORE...](#)


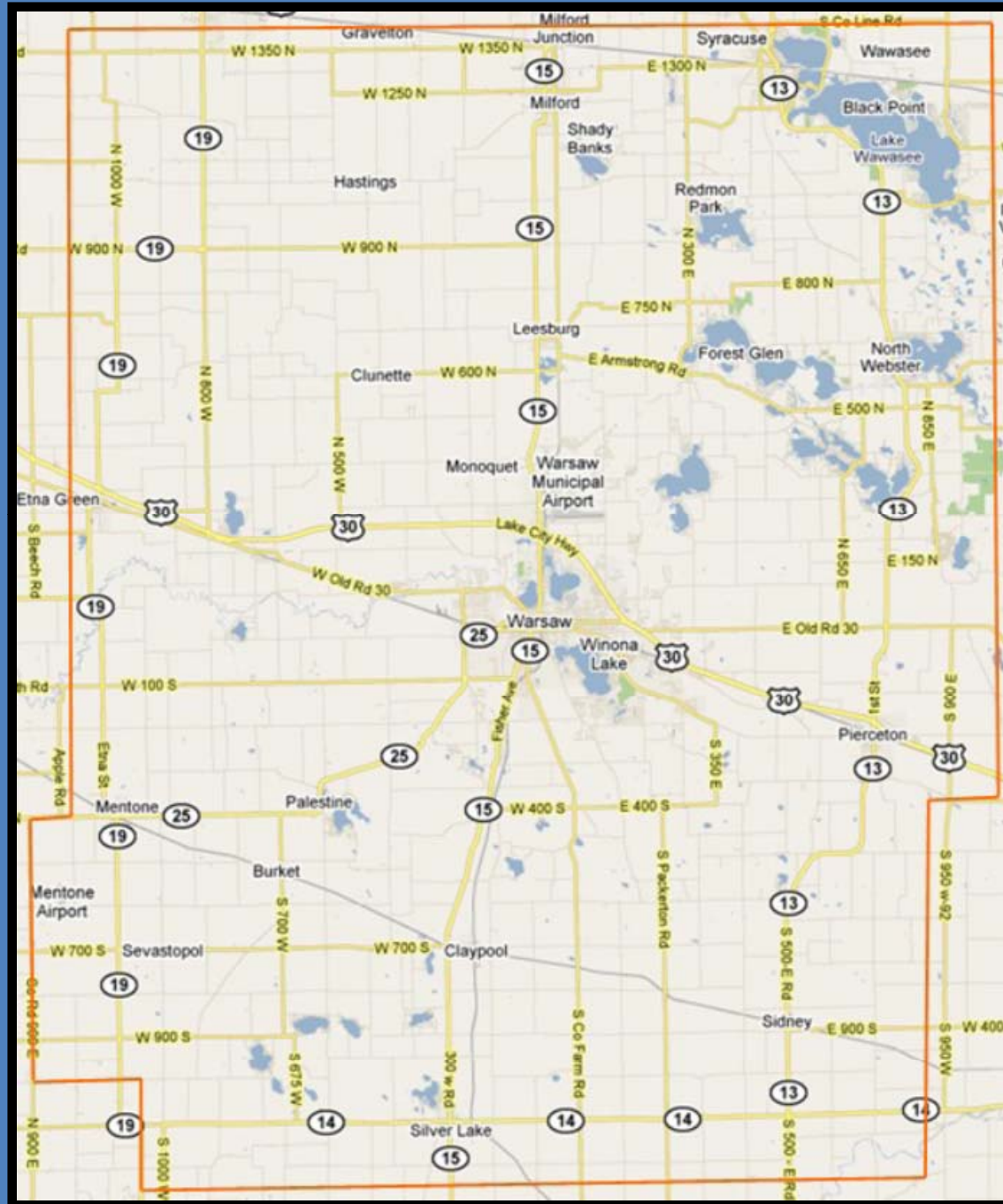
FESTIVALS AND EVENTS  
VIRTUAL VACATION GUIDE  
ABOUT US


## Experience Uniquely Kosciusko County!

Nestled among over 100 lakes, Kosciusko County contains a variety of unique

The map could be included under the “What To Do” tab.

-  Canoe & Kayak Routes
-  Running & Jogging Routes
-  Hiking Routes
-  Biking Routes
-  Swimming Locations





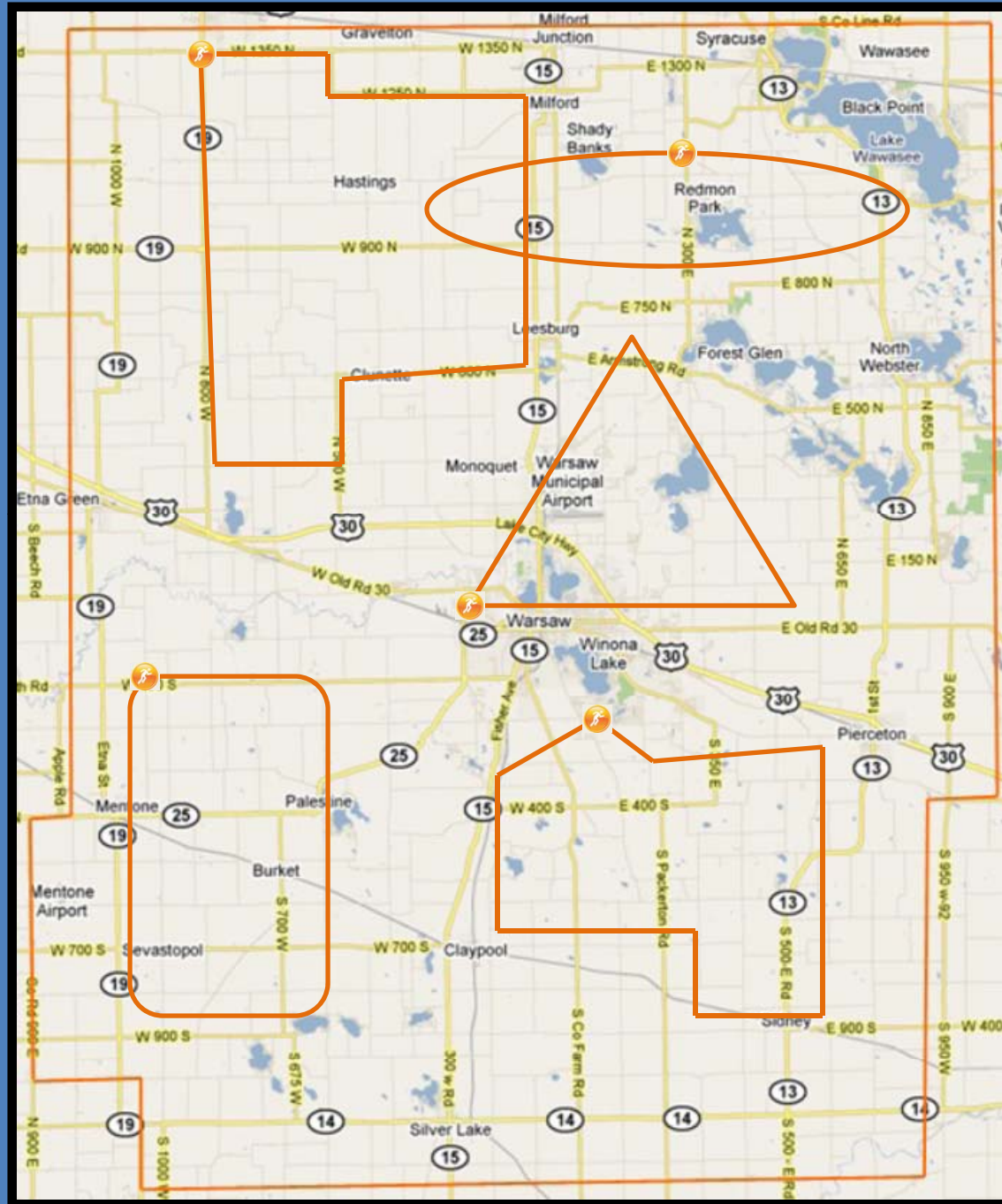
 Canoe & Kayak Routes

 Running & Jogging Routes

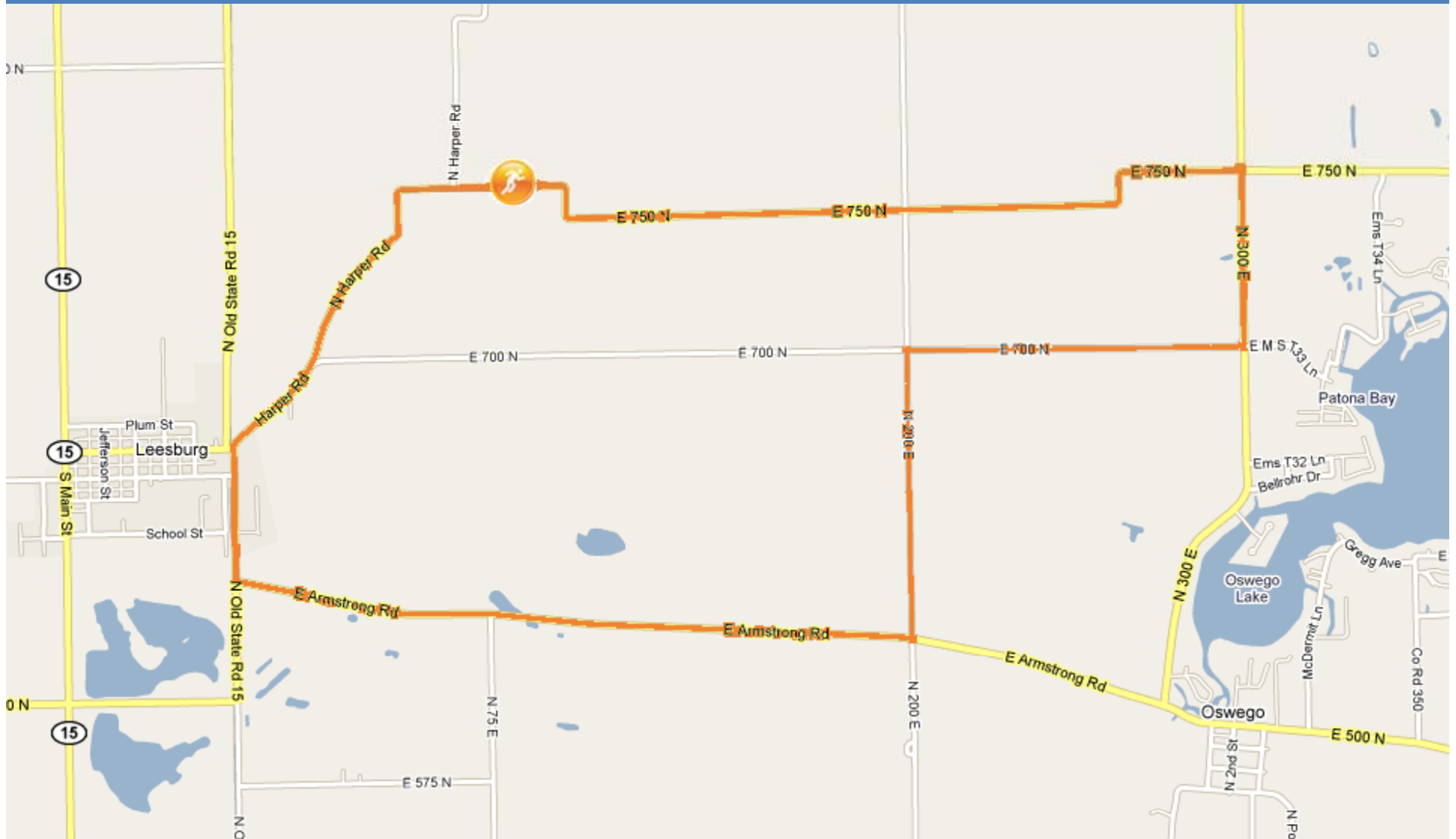
 Hiking Routes

 Biking Routes

 Swimming Locations

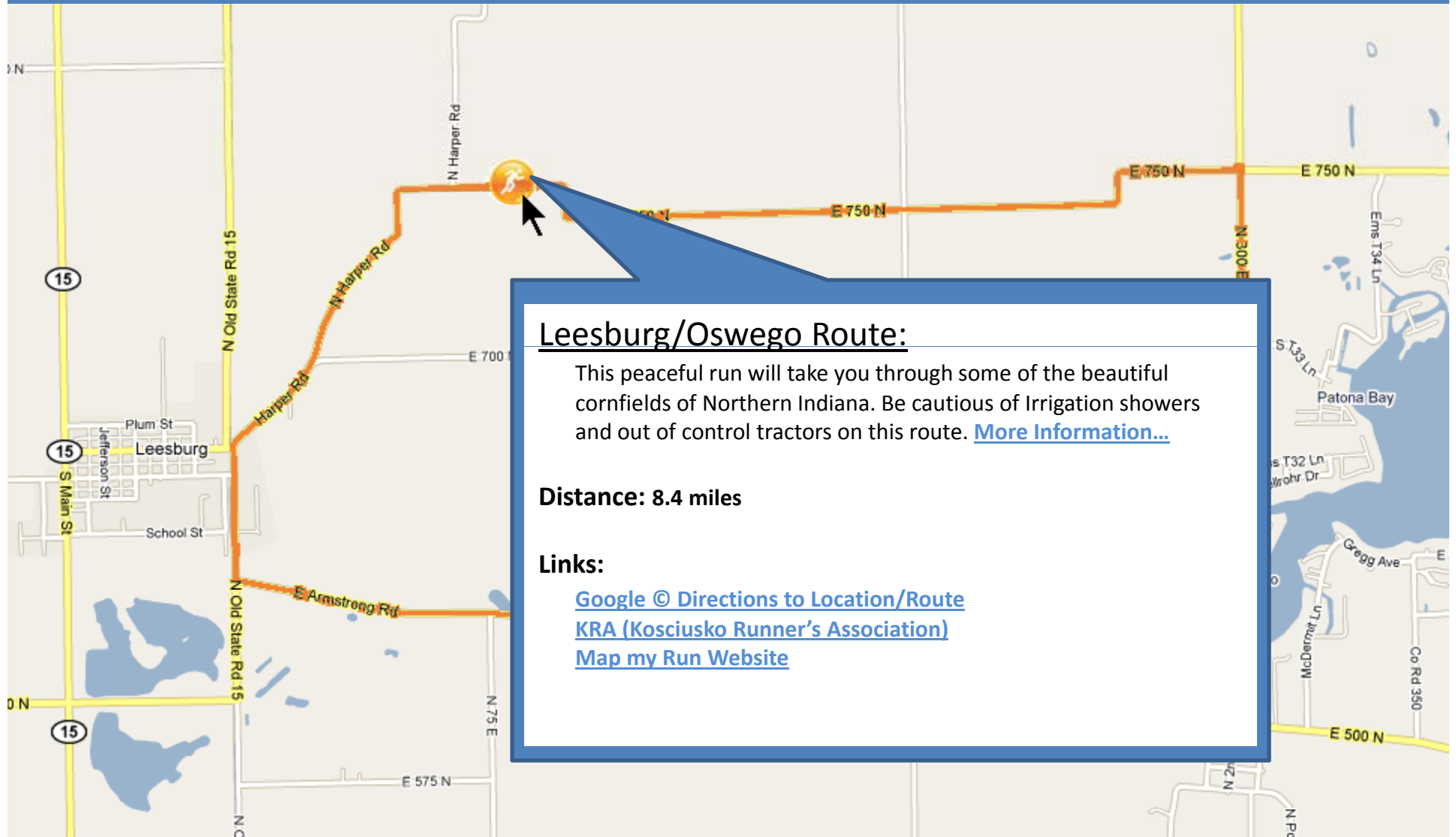


# Screenshot of Point of Interest



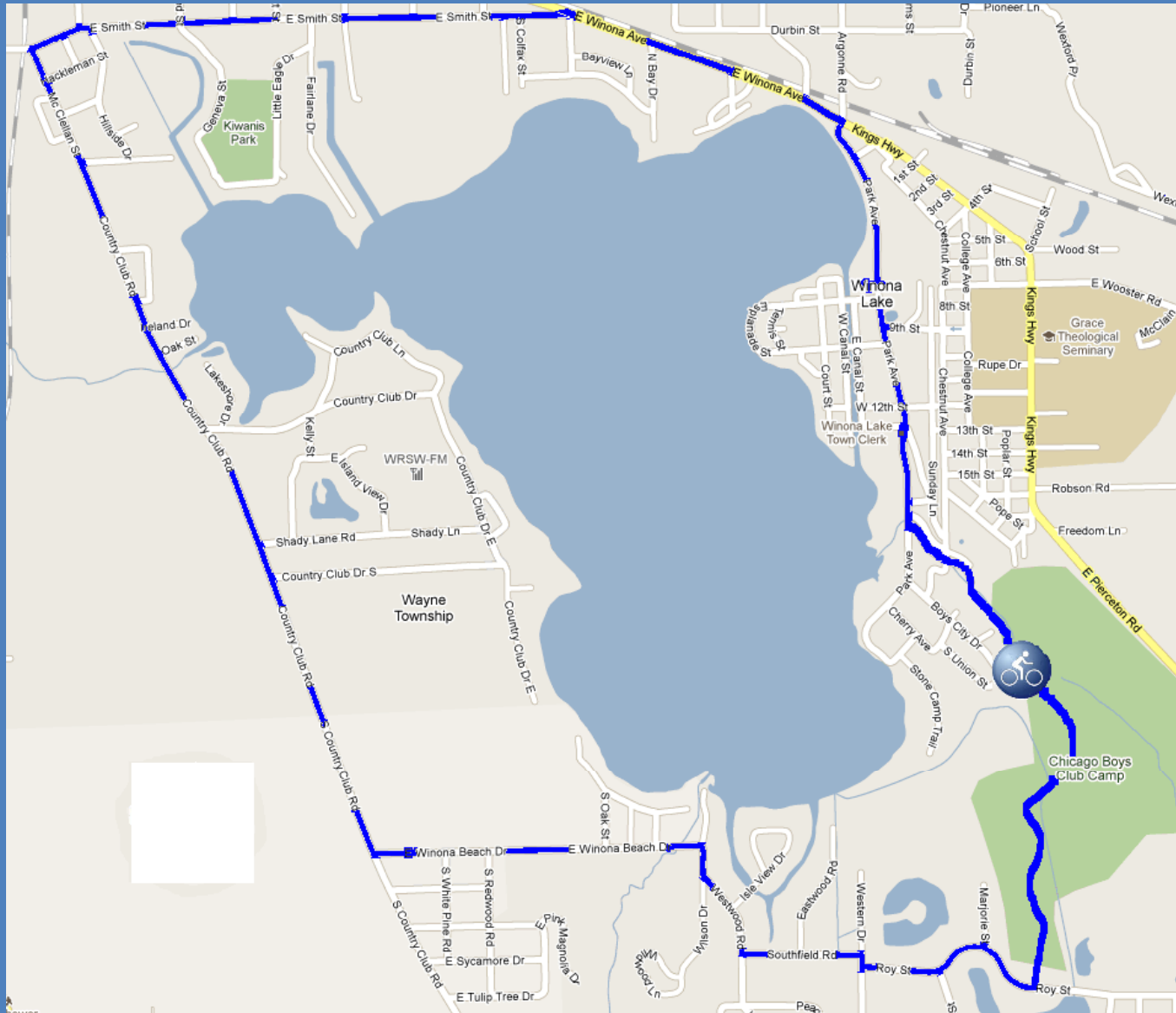
If Running Layer were Selected

# Screenshot of Point of Interest



Quick Information “Flash” Window

# Screenshot of Point of Interest



If Biking Layer were Selected

# Screenshot of Point of Interest

## Around Winona Route:

This paved ride is great for any type of biking due to its moderate length and difficulty. This route will provide the rider with a wide variety of environments ranging from beachfront to wooded areas. The eastern and northeast portion of this route will have traffic concerns while the southern portion will utilize the Heritage Trail portion of the Lake City Greenway. [More Information...](#)

**Distance:** 6.8 miles

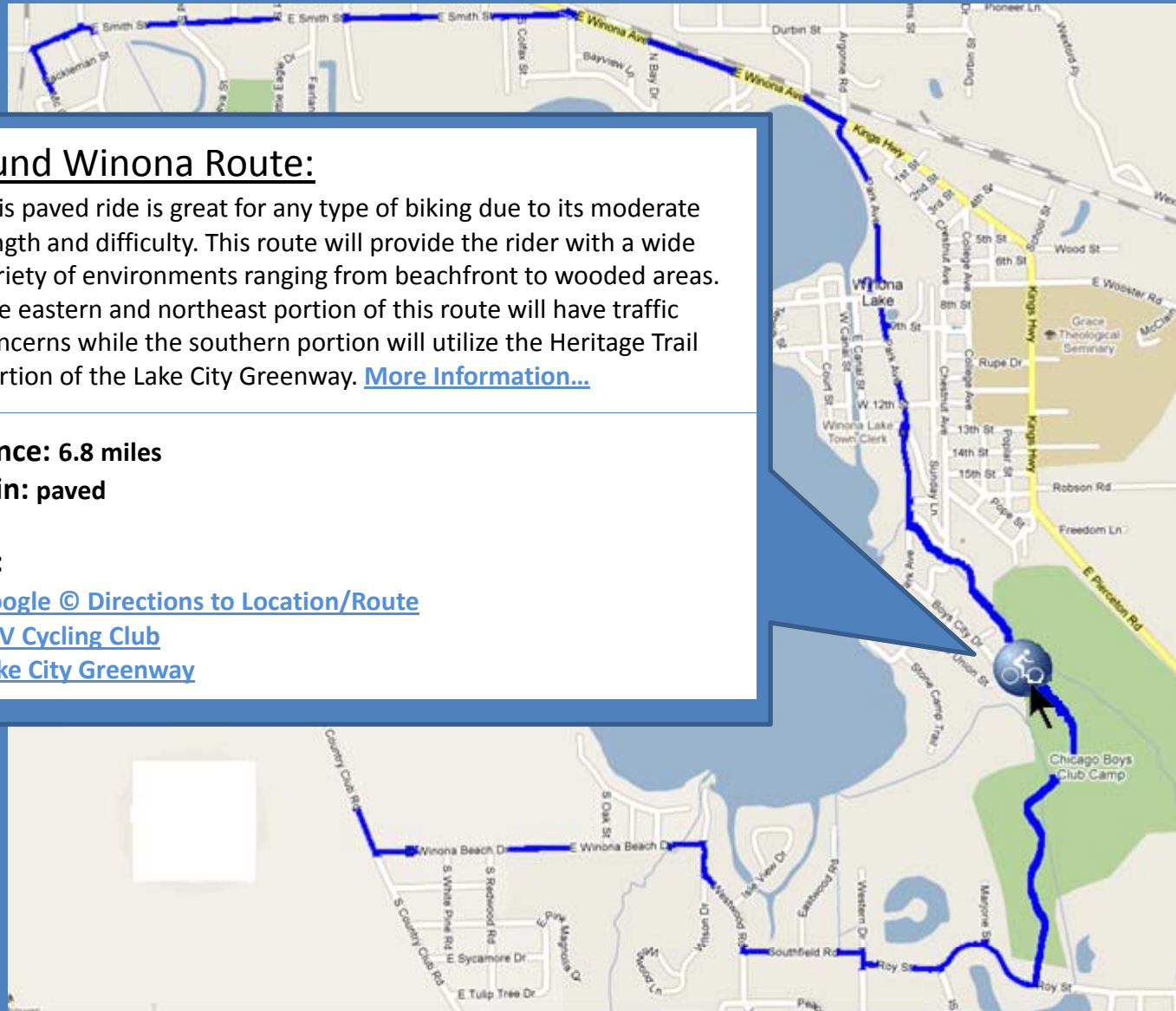
**Terrain:** paved

**Links:**

[Google © Directions to Location/Route](#)

[KCV Cycling Club](#)

[Lake City Greenway](#)



# Quick Information “Flash” Window



# Development & Funding

1. KCVB Web Developer Quote  
(Image Group Inc.)

2. Possible Funding Options

a. KCVB Grants Opportunities

b. OrthoWorx (community enhancement)

c. Local interested parties (donations, promotions, advertisement)

d. Jean Northenor Award 😊





# Sustainability

**1. Monthly maintenance fees will be included in the annual cost of the existing KCVB website. NO NEW MAINTENANCE COSTS!**

**2. Additions or changes will likely be handled on an hourly rate basis.**

**3. Any additions and updates needed will be readily available through relationships with committees, groups, and clubs.**

A map of Indiana with various cities and towns labeled. Overlaid on the map is a large blue title 'In Conclusion' and three numbered points in blue text. The third point has the word 'ready' in red and underlined. The map shows major highways like I-65, I-469, and I-24, and numerous smaller roads and towns across the state.

# In Conclusion

1. What we've covered today:  
Describe & Define  
Development & Funding  
Sustainability
2. Research on each recreational layer has  
already been done.
3. This project is ready to go!

A map of a region in Indiana, showing various towns and cities such as Mishawaka, Goshen, Ellettsville, and Columbus. The map features a network of roads, including highways like I-65, I-469, and I-24, and state routes like 31, 20, 6, 13, 9, 10, 14, 15, 16, 17, 19, 23, 25, 30, 33, 35, 109, 114, 205, and 24. The text "Questions anyone?" is overlaid in a large, bold, blue font, centered on the map. The text is split into two lines: "Questions" on the top line and "anyone?" on the bottom line. The background of the map is a light yellowish-tan color with blue lines representing roads and green areas representing parks or forests. The text is positioned over the central part of the map, covering several towns and a major highway intersection.

Questions  
anyone?